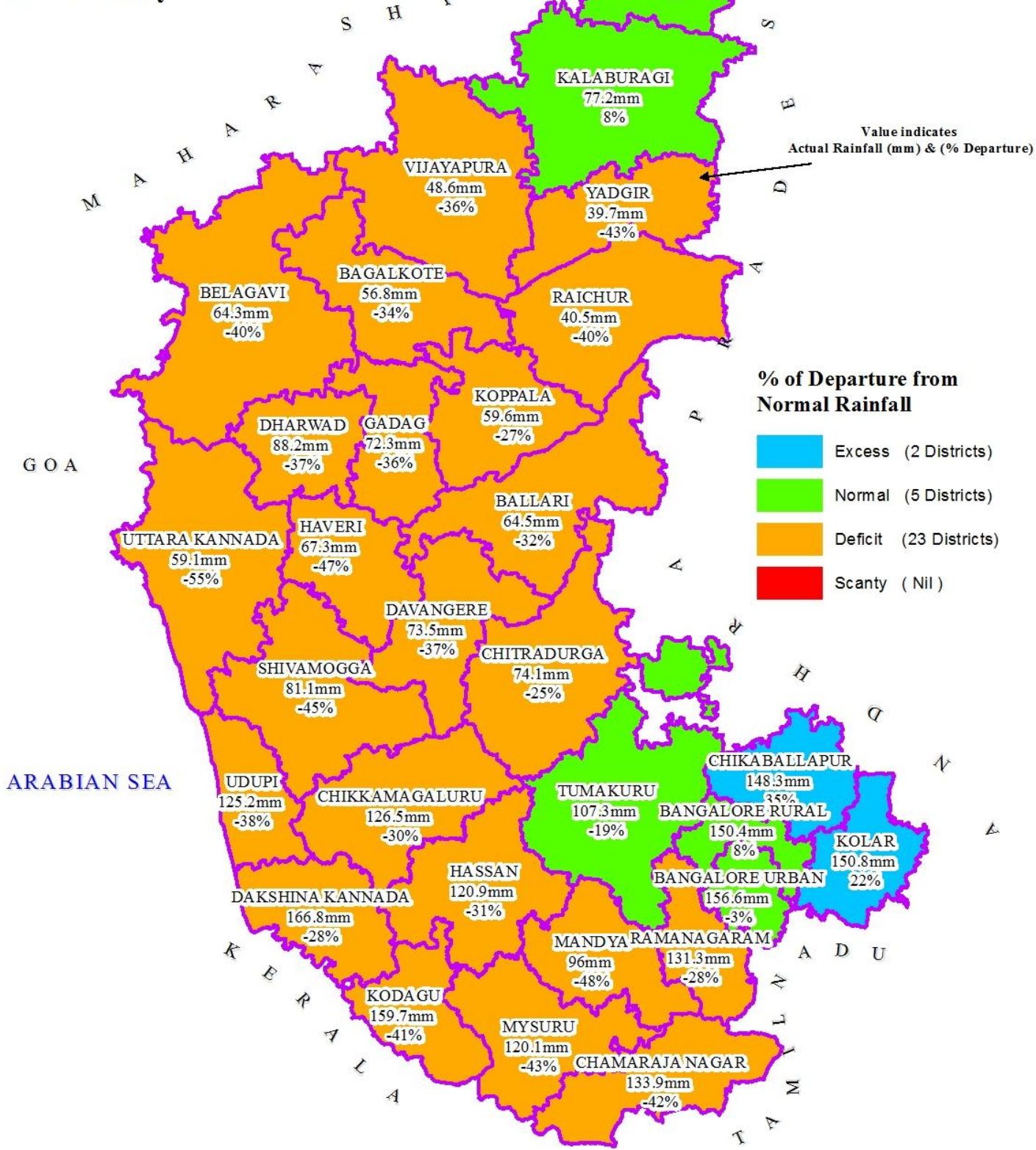


# KARNATAKA

## DISTRICT - WISE WEIGHTED AVERAGE CUMULATIVE RAINFALL(mm) PATTERN

From: 1st January -2016

To: 31st May - 2016



Karnataka State Natural Disaster Monitoring Centre



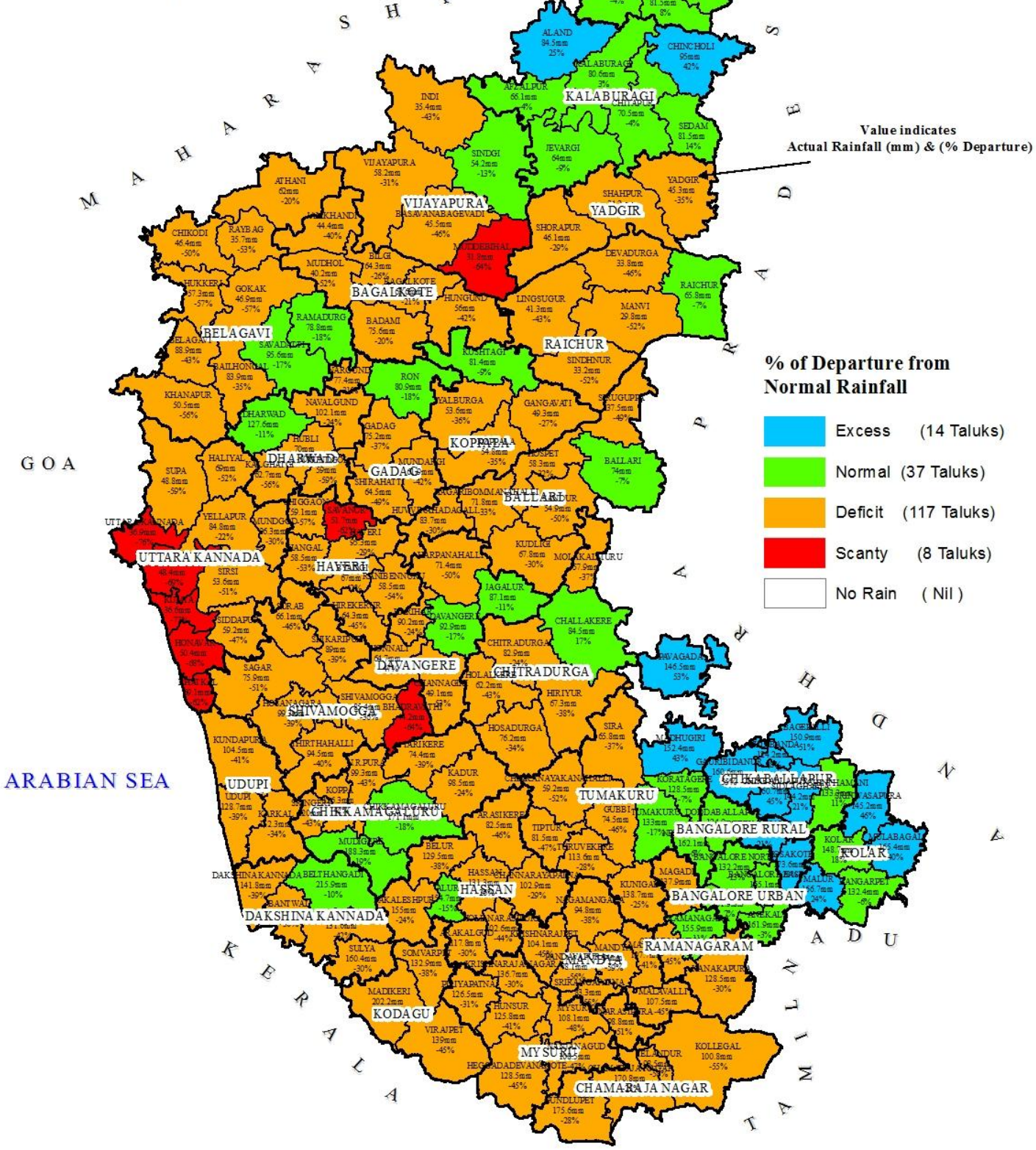

E : Excess ( =>20%)      N : Normal ( -19 to +19%)  
 D : Deficient ( -59 to -20%)      S : Scanty ( -99 to -60 %)      NR : No Rainfall (-100 %)

# KARNATAKA

## TALUKS - WISE WEIGHTED AVERAGE CUMULATIVE RAINFALL(mm) PATTERN

From: 1st January 2016

To: 31st May 2016



Karnataka State Natural Disaster Monitoring Centre



E : Excess (=>20%)      N : Normal (-19 to +19%)  
 D : Deficient (-59 to -20%)      S : Scanty (-99 to -60%)      NR : No Rainfall (-100%)

