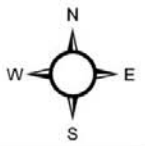


KARNATAKA

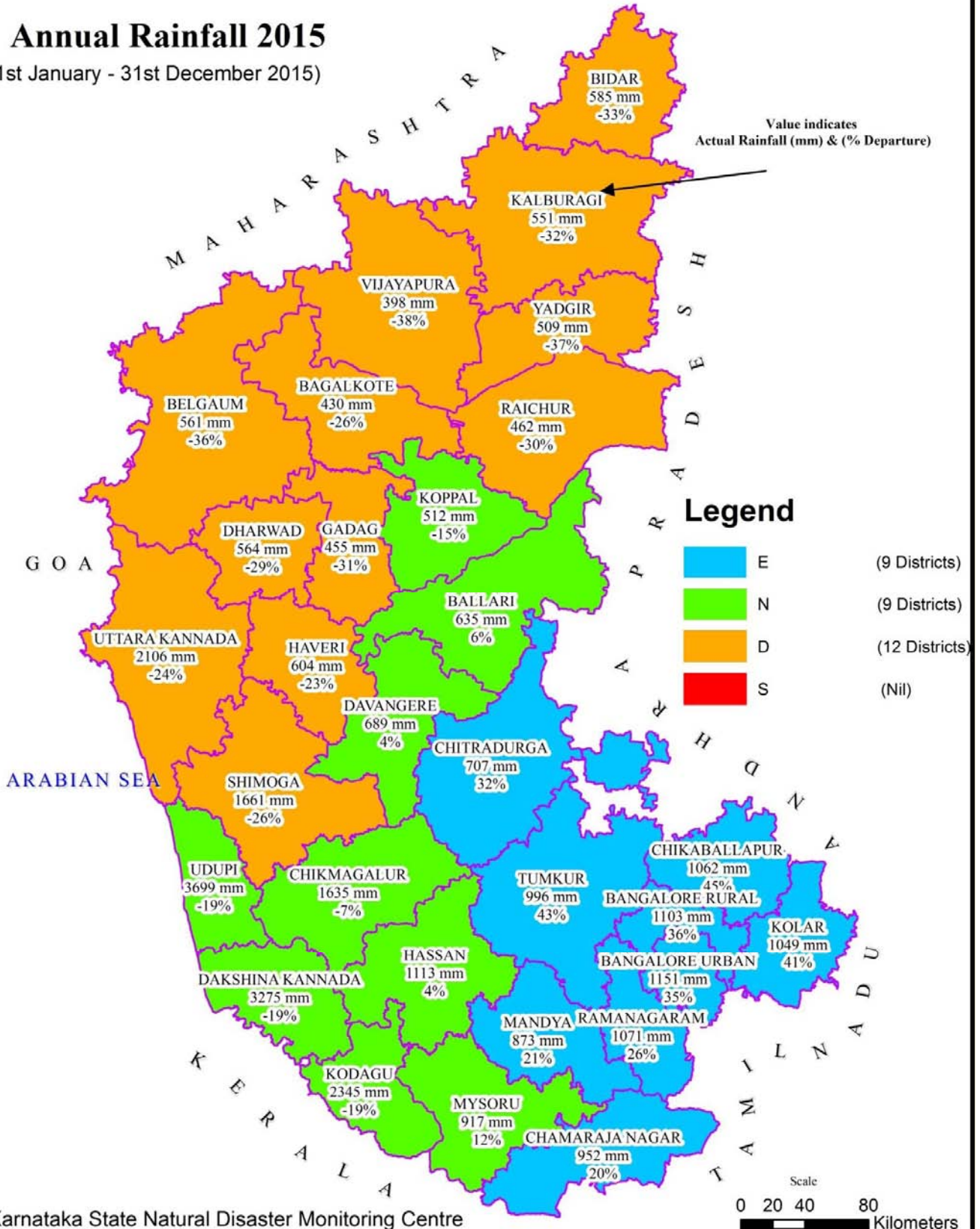
DISTRICT - WISE WEIGHTED AVERAGE RAINFALL(mm) PATTERN



Annual Rainfall 2015


(1st January - 31st December 2015)

Value indicates Actual Rainfall (mm) & (% Departure)



Legend

- E (9 Districts)
- N (9 Districts)
- D (12 Districts)
- S (Nil)

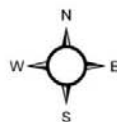


Karnataka State Natural Disaster Monitoring Centre

E : Excess (>=20%) N : Normal (-19 to +19%)
 D : Deficient (-59 to -20%) S : Scanty (-99 to -60 %) NR : No Rainfall (-100 %)

KARNATAKA

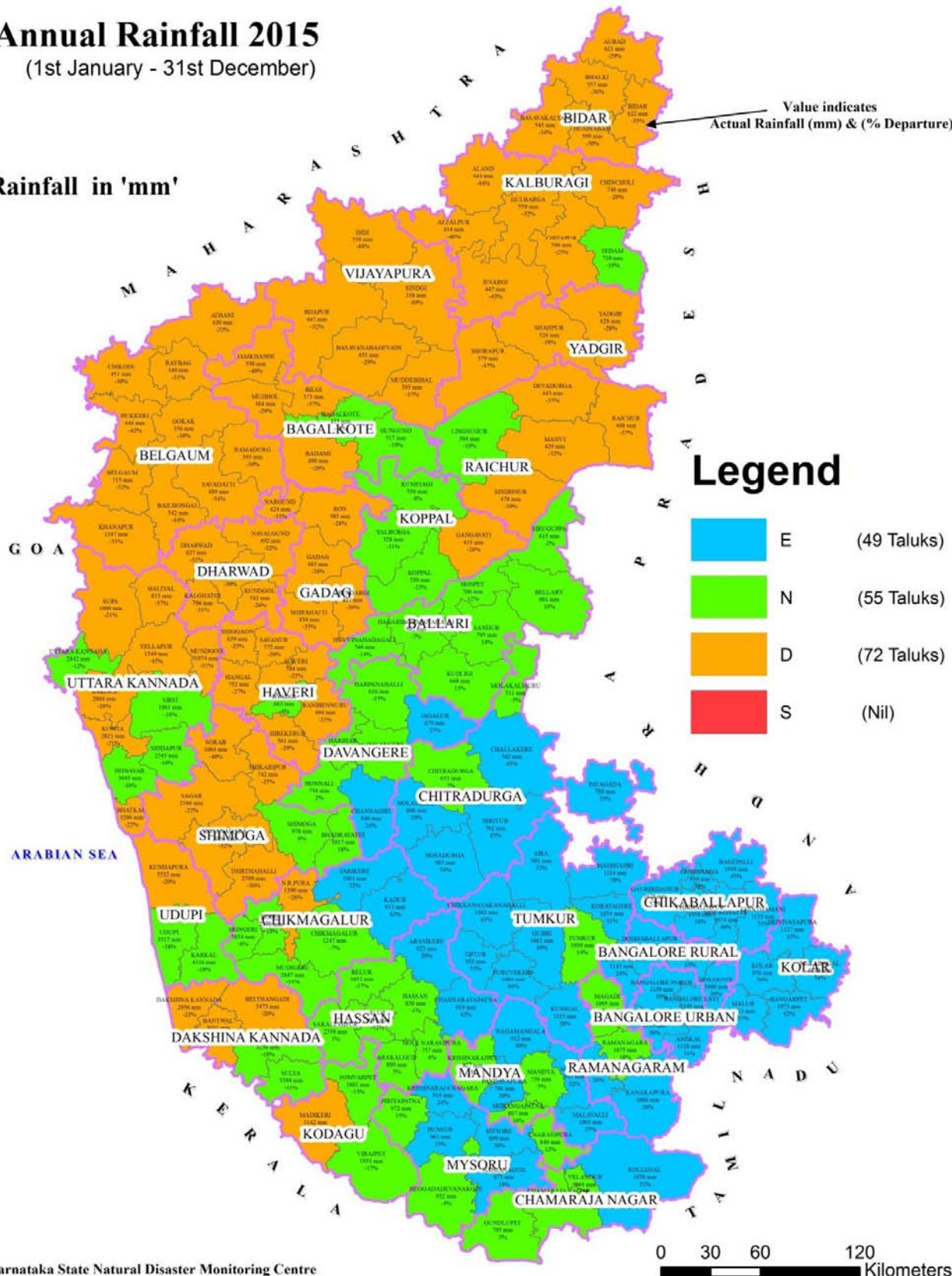
TALUK - WISE WEIGHTED AVERAGE CUMULATIVE RAINFALL(mm) PATTERN



Annual Rainfall 2015 (1st January - 31st December)

Rainfall in 'mm'

Value indicates Actual Rainfall (mm) & (% Departure)

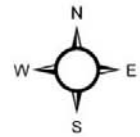


Karnataka State Natural Disaster Monitoring Centre

E : Excess ($\geq 20\%$) N : Normal (-19 to +19%)
 D : Deficient ($\leq -20\%$) S : Scanty (-99 to -60%) NR : No Rainfall (-100%)

KARNATAKA

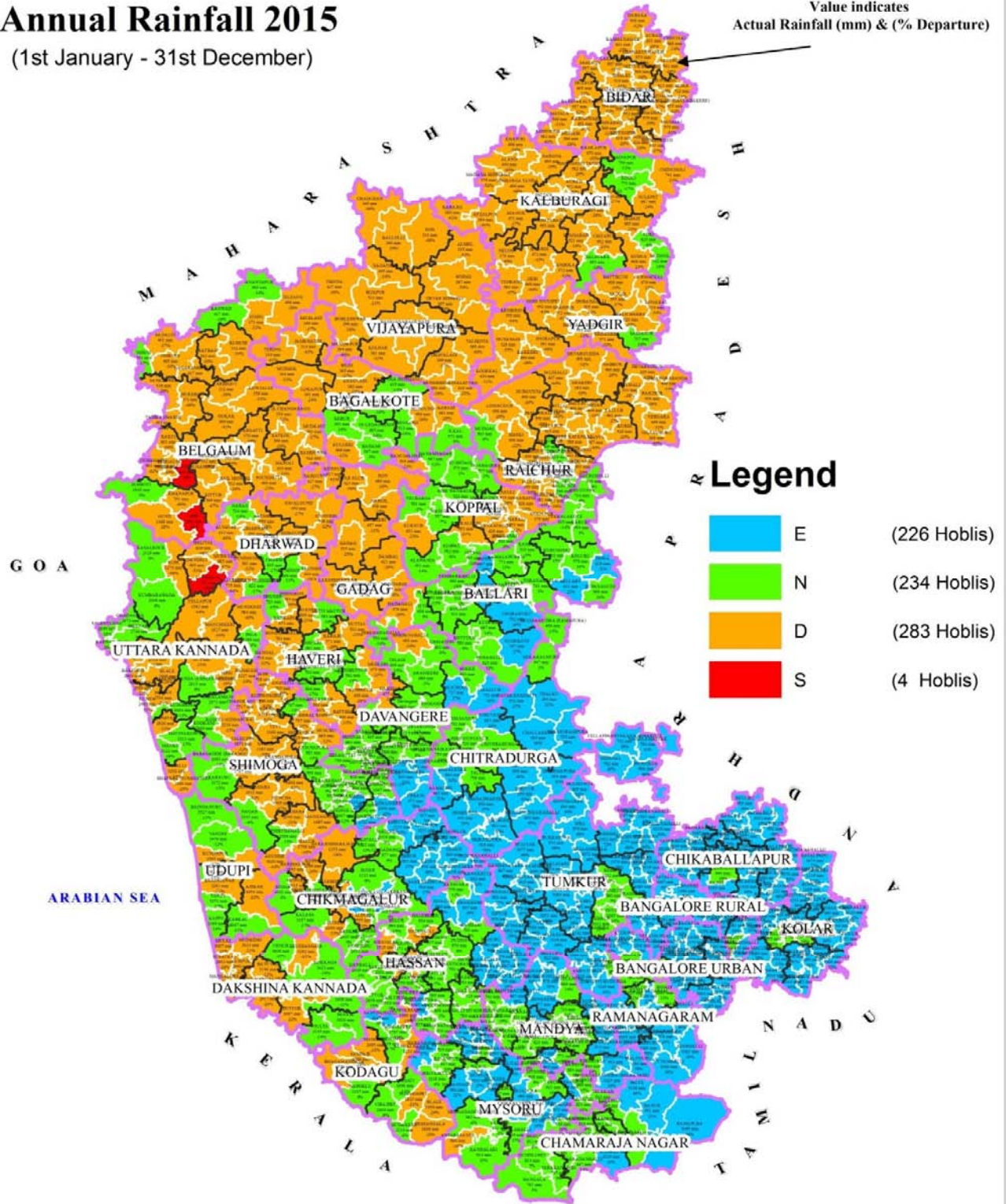
HOBLI - WISE WEIGHTED AVERAGE CUMULATIVE RAINFALL(mm) PATTERN



Annual Rainfall 2015

(1st January - 31st December)

Value indicates
Actual Rainfall (mm) & (% Departure)



Legend	
■	E (226 Hoblis)
■	N (234 Hoblis)
■	D (283 Hoblis)
■	S (4 Hoblis)

Karnataka State Natural Disaster Monitoring Centre

E : Excess (>=20%) N : Normal (-19 to +19%)
 D : Deficient (-59 to -20%) S : Scanty (-99 to -60%) NR : No Rainfall (-100%)